



North American Onshore Rig Activity

Enhance plays with online North American Rig Activity, Maps and Reports.

Clients are using the data to

- Determine rig availability
- Track competitors
- Sell products and services to both Rig Contractors and Operators
- Plan supply inventory by region
- Benchmark drilling times and total depths
- Assess market trends and future capacity requirements
- Monitor rotary rig equipment and capacities by drilling contractors

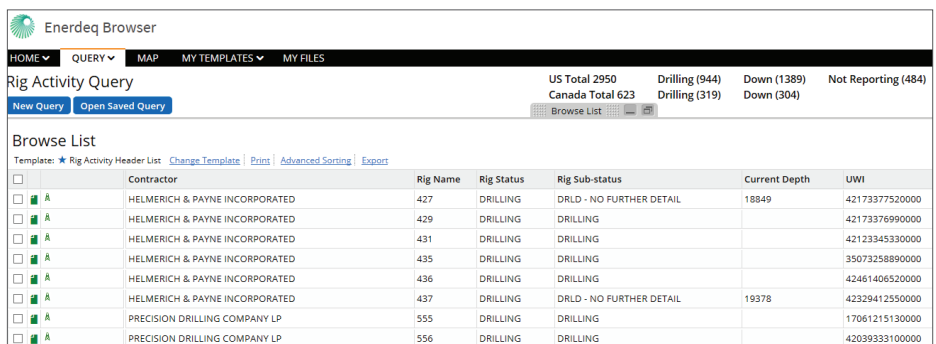
How do you currently monitor rig activity and rig availability?

IHS Markit's North American Rig Activity data provides daily online updates, and detailed U.S. and CA rig activity reports and maps depicting all North American rig operations—including operator, contractor, location and permit data.

Rig Activity is available through Enerdeq, the energy industry's leading online web browser. The browser allows the user quick and simple access to data in both a tabular and map layouts, along with automated email alerts for a complete and efficient system for data analysis.

The database provides the user with instant access to continual updates information on:

- Rig Counts and usage
- Active Operators and Drilling Contractors
- Dates on well starts and completions
- Early warning on newly filed Permits
- Complete picture of drilling trends with existing well information, all available through Enerdeq



US Total 2950 Drilling (944) Down (1389) Not Reporting (484)
 Canada Total 623 Drilling (319) Down (304)

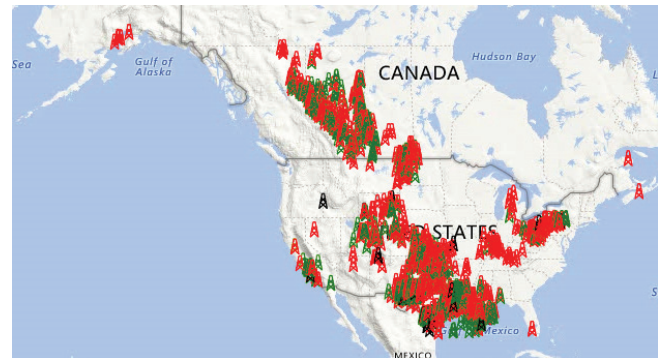
Browse List

	Contractor	Rig Name	Rig Status	Rig Sub-status	Current Depth	UWI
<input type="checkbox"/>	HELMERICH & PAYNE INCORPORATED	427	DRILLING	DRILD - NO FURTHER DETAIL	18849	42173377520000
<input type="checkbox"/>	HELMERICH & PAYNE INCORPORATED	429	DRILLING	DRILLING		42173376990000
<input type="checkbox"/>	HELMERICH & PAYNE INCORPORATED	431	DRILLING	DRILLING		42123345330000
<input type="checkbox"/>	HELMERICH & PAYNE INCORPORATED	435	DRILLING	DRILLING		35073258890000
<input type="checkbox"/>	HELMERICH & PAYNE INCORPORATED	436	DRILLING	DRILLING		42461406520000
<input type="checkbox"/>	HELMERICH & PAYNE INCORPORATED	437	DRILLING	DRILD - NO FURTHER DETAIL	19378	42329412550000
<input type="checkbox"/>	PRECISION DRILLING COMPANY LP	555	DRILLING	DRILLING		17061215130000
<input type="checkbox"/>	PRECISION DRILLING COMPANY LP	556	DRILLING	DRILLING		42039333100000

Generate IHS Markit Rig Activity reports covering rig locations, counts, Operators and Contractors with a simple data download

Features for Rig Activity in Enerdeq include:

- Expanded Query environment, such as enhanced Queries and new ways to utilize saved Queries
- Easier to generate Output datasets
- Additional Map functionality to facilitate flexible data selection such as the ability to view all subscribed data on a single Map view and saved Maps
- AOI updates for future selections
- Expose added data types (LEASE data) and additional Outputs in future releases intended to streamline access



Increased Enerdeq functions allow the user to quickly locate specific rigs in an area of interest and mapping tools show all items within the region

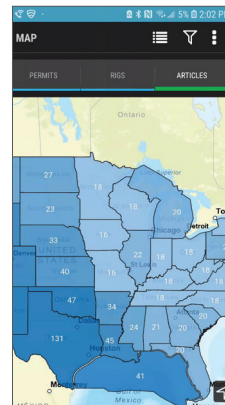
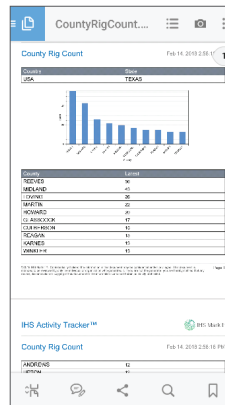
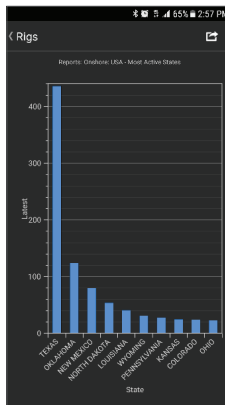
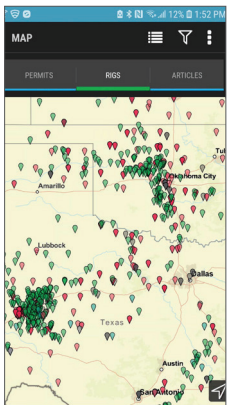
Energy Map Services: Fast, Efficient & Flexible Mapping Solutions

IHS Markit's Energy Map Services is a suite of map services that enables your Esri mapping software to show the most up-to-date IHS Markit Energy information - including North American Onshore Rig Activity - by connecting directly to our Energy Spatial Database over the Internet. Energy Map Services is used to deliver IHS Markit content to your mapping tool of choice, where it can be used alongside your other data sources to produce compelling maps.

Activity Tracker™: Your access to latest Oil and Gas News

The Activity Tracker mobile app from IHS Markit is included with North American Onshore Rig Activity data, enabling subscribers to monitor U.S. upstream oil and gas activity. The application connects the user with data on newly permitted or spudded wells, including information about the permits, rigs, drilling progress contractor details.

Energy News Alert is also available in Activity Tracker, and delivers the latest content from Energy News on Demand. This service delivers essential industry information about what is happening in the U.S. oil and gas industry as reviewed by our industry experts and editors.



For subscribers looking for a simple map and data functionality, a mobile app version of the product that can be used on either Apple or Android systems

For more information www.ihsmarkit.com

CUSTOMER CARE

NORTH AND SOUTH AMERICA

T +1 800 447 2273

+1 303 858 6187 (Outside US/Canada)

EUROPE, MIDDLE EAST AND AFRICA

T +44 1344 328 300

ASIA PACIFIC

T +604 291 3600

E CustomerCare@ihsmarkit.com

About IHS Markit

IHS Markit (Nasdaq: INFO) is a world leader in critical information, analytics and solutions for the major industries and markets that drive economies worldwide. The company delivers next-generation information, analytics and solutions to customers in business, finance and government, improving their operational efficiency and providing deep insights that lead to well-informed, confident decisions. IHS Markit has more than 50,000 key business and government customers, including 85 percent of the Fortune Global 500 and the world's leading financial institutions. Headquartered in London, IHS Markit is committed to sustainable, profitable growth.